

# Sustainable Communities Grant & Loan Program

## Annual Report of Activities 2008

**CALIFORNIA POLLUTION CONTROL FINANCING AUTHORITY**  
915 Capitol Mall, Room 457 ■ Sacramento, CA 95814  
TEL (916) 654-5610 ■ FAX (916) 657-4821  
[www.treasurer.ca.gov/cpcf/](http://www.treasurer.ca.gov/cpcf/)

## **Table of Contents**

Background.....	1
Program Description.....	1
Project Highlights.....	2
Loans and Grants.....	3
Exhibit I - 2007 Funding Round Project Descriptions.....	I - 1
Alameda.....	I - 2
Compton.....	I - 5
Fort Bragg.....	I - 8
Livingston.....	I - 12
Los Angeles.....	I - 15
San Diego.....	I - 18
Willits.....	I - 21
Attachment A	
2002 SCGL Awardees.....	A - 1

CALIFORNIA POLLUTION CONTROL FINANCING AUTHORITY  
Sustainable Communities Grant and Loan Program  
Report of Activities 2008

This report of activities for the Sustainable Communities Grant and Loan Program is submitted pursuant to Health and Safety Code Section 44525.6 for the calendar year ending December 31, 2008.

BACKGROUND

Legislation sponsored by the State Treasurer's Office [AB 779 (Torlakson), Ch. 914 of Statutes of 2000] authorized the creation of a financial assistance program to assist cities and counties in their community planning and development efforts. In response to this legislation, the California Pollution Control Financing Authority (CPCFA) implemented the Sustainable Communities Grant and Loan Program (SCGL).

The initial legislation authorized up to \$2.5 million in grant and loan funding for developing and implementing policies, programs and projects that: reduce pollution hazards and the degradation of the environment; assist in the revitalization of one or more California neighborhoods that suffer from high unemployment levels, low-income levels and/or high poverty; and/or promote Infill Development. In order to assist communities to meet these strategic objectives consistent with sustainable development principles, CPCFA staff designed a program that provides maximum assistance per awardee of up to \$500,000 consisting of up to \$350,000 in grant funding and up to \$150,000 in loan assistance.

In response to demand for the program, the Legislature passed Senate Bill 199 on August 30, 2002 (Torlakson), which increased the total potential funding by \$2.5 million (to \$5 million). The Authority approved \$4,161,558 of funding for a total of fourteen projects (See Attachment A).

In September 2006 the Legislature passed Senate Bill 1341 (Committee on Environmental Safety and Toxic Materials), which increased the total potential funding by \$2.5 million (for a total program funding of \$7.5 million) and extended the operation of the program to January 1, 2012. The Authority solicited proposals and received 68 applications. In October of 2007, the Authority awarded grant funding totaling \$2,423,515 to seven new projects. These projects are currently in various stages of development and are described in more detail in Exhibit I.

There are no plans for future funding rounds under the SCGL program.

PROGRAM DESCRIPTION

The SCGL program was designed to be flexible and encourage creativity. Funding has been awarded to communities that are implementing policies, programs and projects using sustainable development principles. All Projects that were eligible to receive awards encompassed sustainable development principles. The Program's guidelines for eligible Projects include:

- Specific plans, or portions of specific plans that direct the nature of development and revitalization within the boundaries of a required general plan consistent with sustainable development principles.
- Alternative transportation studies, urban design studies, finance plans, redevelopment plans and engineering studies that facilitate sustainable development.

- Projects such as a community center, park enhancements, or infrastructure improvements that are key elements of a comprehensive community or neighborhood sustainable development plan.
- Funding for local communities to hire individuals at various stages of the planning process (e.g., hiring a new staff member or consultant to assist an individual community with the design and/or implementation of a particular plan for development or revitalization using sustainable development principles).
- Engagement of technical experts to identify, assess, and complete applications for state, federal and private economic assistance programs that fund sustainable development and sound environmental policies and programs.

Rather than focus on one prescriptive approach to realize sustainable development objectives, SCGL was designed to provide funding for programs, policies and projects that will best result in achieving the sustainable development goals of the program under a variety of circumstances in communities throughout the State.

## PROJECT HIGHLIGHTS

### **Hayward Area Recreation and Park District – Property Acquisition and Brownfield Cleanup Project**

The project represents a model for communities that face diminishing funds for recreation projects and demonstrates how to effectively plan, raise funds, and collaborate with other agencies to see a project to fruition. This project has applicability to economically depressed communities that have a contaminated, abandoned, and blight-ridden parcel of land to show how to turn it into a recreational area where the neighborhood children and adults can enjoy the outdoors. This project will facilitate a new community park in an area lacking large areas of open space for its residents.

The Sustainable Communities grant awarded to Alameda County and the Hayward Area Recreation and Park District enabled the acquisition and cleanup of property which will connect 1.65 acres of land to existing recreational spaces for a total of 11.25 acres.

This will become the new community park in an area without such facilities. This park will offer a broad range of recreational opportunities for the residents of the Ashland district. The creation of the park, a gymnastic center, and the planned business and affordable development on the property will create new economic development with new jobs, which will enhance the neighborhood's economic competitiveness.

Artist rendering of Community Park Master Plan



*"The Holland Oil Property Acquisition and Brown Field Cleanup Project involves the purchase and cleanup of about 1.65 acres of blighted brown field property that will be developed along with the adjacent school and park property into the Hayward Area Recreation and Park District's first community sized park in the underserved Ashland Area of San Leandro. Without the grant from the Sustainable Communities Grant and Loan Program, the successful acquisition and clean-up of this Brownfield property would not have been possible." Karl Zabel, HARD Operations and Development Supervisor*

## LOANS AND GRANTS

### ***2007 Funding Round***

During the 2007 funding round, 68 applications from cities and counties throughout California were received. Seven projects were selected and each awarded approximately \$350,000. As noted previously, awardees from the 2007 funding round are in various stages of project implementation (See Exhibit I for a description of each project funded).

<b>2007 Funding Round</b>				
<b>Selected Projects and Fund Balances as of December 31, 2008</b>				
<b>Awardee</b>	<b>Award</b>	<b>Disbursed</b>	<b>Balance</b>	<b>Project Description</b>
Compton	\$350,000	\$52,614.85	\$297,385	Smart Growth Code & Zoning Audit
Fort Bragg	350,000	0	350,000	Strategic Action Plan/General Plan
Hayward	350,000	200,000	150,000	Brownfield Acquisition and Cleanup
Livingston	350,000	0	350,000	Construction and Renovation
Los Angeles	350,000	16,760.46	333,239	Specific Plan
San Diego	350,000	0	350,000	Hiring Experts for Specific Plan
Willits	<u>323,512</u>	<u>0</u>	<u>323,512</u>	Implementation of Water Study Plan
<b>Total</b>	<b>\$2,423,512</b>	<b>\$269,375.31</b>	<b>\$2,154,136</b>	

NOTE: See Exhibit I for description of 2007 projects.

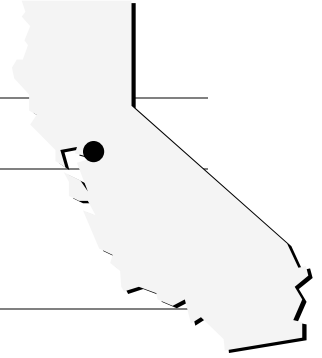
In summary, total funding awards for the program in 2007 was \$2,423,512 with a total of \$269,375.31 disbursed as of December 31, 2008.

# **EXHIBIT I**

## **2007 FUNDING ROUND PROJECT DESCRIPTIONS**

# ALAMEDA COUNTY

---



## APPLICANT INFORMATION

---

**APPLICANT:** County of Alameda  
**CO-APPLICANT:** Hayward Area Recreation and Park District (HARD)

---

## PROJECT INFORMATION

---

**PROJECT NAME:** HOLLAND OIL PROPERTY PROJECT  
LAND ACQUISITION AND PARK DEVELOPMENT

**PROJECT LOCATION:** Ashland Area of San Leandro

**PROJECT DESCRIPTION:** Acquire, cleanup, and develop a park from a 2.47 acre parcel of land previously used by Holland Oil Company.

On behalf of the Hayward Area Recreation and Park District (HARD) the County of Alameda is seeking funds to help with the acquisition, Brownfield cleanup and development of the 2.47-acre Holland oil property to help fulfill the community’s need for open park space. With the acquisition of this property, HARD will be able to connect 1.65 acres of land to existing recreational spaces, including Ashland Little League Field, Edendale Park, and the grounds of Edendale Middle School which total 11.25 acres and will become the new community park that will offer a broad range of recreational opportunities for the residents of the Ashland district. The creation of the park, gymnastic center, and the planned business and affordable development on the property will create new economic development with new jobs, which will enhance the neighborhood’s economic competitiveness. The remainder of the Holland Oil property will be purchased and developed by the Alameda County Redevelopment Agency.

---

## ACHIEVING SUSTAINABLE DEVELOPMENT

---

The Holland Oil Property Project will assist the park district to further sustainable development goals by:

- *Pollution control strategies* will reduce toxins and pollutants in the site stemming from its prior use as a bulk oil/gasoline storage facility. Once the cleanup is complete, the most polluted portion of the property will be turned into the first “green space” along the East 14<sup>th</sup> Street thoroughfare and the lesser contaminated land will be developed for commercial uses and affordable housing.
- *Economic development strategies* promote economic growth in an older area that suffers from lack of economic development by creating a park, business and housing development that will undoubtedly create new jobs and increase revenue.

County of Alameda Continued

- *Infill development strategies include* planning and developing an efficient, higher density use of land where the needs of the residents of the community and the agency officials were taken into account.

---

**DISTINGUISHING STRENGTHS**

---

The Project represents a model for communities that face diminishing funds for recreation projects and demonstrates how to effectively plan, raise funds, and collaborate with other agencies to see a project to fruition. This project has applicability to economically depressed communities that have a contaminated, abandoned, and blight-ridden parcel of land to show how to turn it into a recreational area where the neighborhood children and adults can enjoy the outdoors.

---

**SOURCES AND USES OF SCGL FUNDS**

---

The specific use of SCGL funds includes:

- Acquisition of land cost estimate; and
- Cleanup cost estimate.

<b>SOURCE OF FUNDS</b>	<b>FUNDING REQUEST</b>	<b>FUNDING RECOMMENDATION</b>
Loan	\$ 0	\$ 0
Grant	\$ <u>350,000</u>	\$ <u>350,000</u>
Total	<b>\$ <u>350,000</u></b>	<b>\$ <u>350,000</u></b>
<b>USES OF FUNDS</b>		
Acquisition of land	\$ 200,000	\$ 200,000
Cleanup costs	<u>150,000</u>	<u>150,000</u>
Total	<b>\$ <u>350,000</u></b>	<b>\$ <u>350,000</u></b>

---

**CONDITIONS OF FUNDING**

---

- Resolution of governing board authorizing the Applicant’s participation in the SCGL Program.
- Confirming documentation acceptable to Staff of proof of any funds from other sources necessary to complete the project.
- The City will conduct an RFP process for the cleanup of the Project Area.



## COUNTY OF ALAMEDA Continued

- Other conditions, as appropriate, identified by Staff prior to, or after, funds disbursement.

---

### **PROJECT STATUS AS OF DECEMBER 31, 2008**

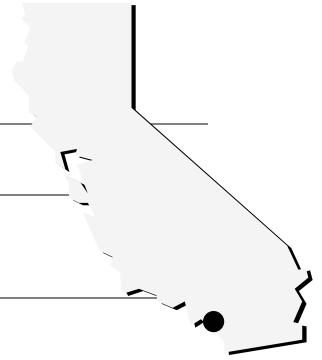
---

The acquisition of the former Holland Oil property, funded in part by the SCGL Program, was completed in the first quarter of 2008. The Hayward Area Recreation and Park District will continue to work with a professional environmental firm to complete the next phase of the project. The next phase involves the Brownfield cleanup of the 2.47-acre property which will help provide the much needed open park space for the surrounding community.

The environmental firm has submitted a report to the Alameda County Environmental Department, which will authorize and monitor the schedule and final cleanup plan. Once the cleanup plans and specifications are completed, the cleanup will be publicly bid upon. The contracted entity will then oversee the cleanup which is anticipated to take approximately 90 days.

SCGL Disbursements to date total \$200,000 (57.1% of grant award).

# COMPTON



---

## APPLICANT INFORMATION

---

**APPLICANT:** City of Compton

---

## PROJECT INFORMATION

---

**PROJECT NAME:** BRICKYARD SITE TRANSIT-ORIENTED SPECIFIC PLAN

**PROJECT LOCATION:** Compton – Brickyard Site

**PROJECT DESCRIPTION:** Transit-oriented infill development plan for the Brickyard Site Area.

The City of Compton is seeking planning funds for developing opportunities for revitalization, as well as economic, and transit oriented development for a 105-acre project area known as the Brickyard Site. The project area is located on the northwest corner of Compton between Rosecrans Avenue on the south, and 135<sup>th</sup> Street on the north.

Currently, the Brickyard Site is zoned for heavy manufacturing, but is surrounded primarily by residential and commercial uses. The Brickyard Site is part of the City’s consolidated Redevelopment Project Area and exhibits signs of physical and economic blight characterized by underutilization, high vacancy rates, business closures, and inadequate and outdated infrastructure.

The City has partnered with the University of Southern California Center for Economic Development to conduct the Smart Growth Code and Zoning Audit and prepare the Transit-Oriented Specific Plan. The Center is currently preparing the update to the City’s General Plan and developed the Smart Growth Code and Zoning Audit Tool for U.S. EPA in partnership with the Smart Growth Leadership Institute, a project of Smart Growth America. Blodgett/Baylosis Associates Inc. (BBA) will perform the Environmental Impact Report (EIR) for the specific plan.

SCGL funds will be used for development of a Smart Growth Code and Zoning Audit, the creation of a Transit-Oriented Specific Plan and an Environmental Impact Report (EIR).

---

## ACHIEVING SUSTAINABLE DEVELOPMENT

---

The end result will be a specific plan that will include:

- *Infill Development strategies* by providing affordable housing through live/work units, commercial, and light industrial uses will diversify the economic base and provide the necessary jobs-housing balance.
- *Economic Development strategies* that will bring mixed use development to the project area thus stimulating economic growth through retail, commercial, industrial, and recreational venues; and

City of Compton Continued

- *Transit-Oriented strategies* that reduce reliance on private vehicles by providing transit, bike lanes, and increased pedestrian connectivity within this higher density development thereby reducing pollutants in the air; and
- *Energy efficiency strategies* that incorporate smart growth measures which include green energy, green building, and water conservation techniques to minimize environmental impact.

---

**DISTINGUISHING STRENGTHS**

---

This project represents a comprehensive planning strategy for sustainable growth and development with strong land-use, transportation, and economic revitalization themes. Though the idea of mixed-use developments is not a new, the specific plan in an existing, high poverty urban area that reinforces a jobs-housing balance, transit-oriented development, energy efficiency, and green building is certainly applicable and transferable to other urban communities.

---

**SOURCES AND USES OF SCGL FUNDS**

---

The specific use of SCGL funds includes:

- Smart Growth Code and Zoning Audit, Specific Plan and EIR.
- Phase I Environmental Assessment

<b>SOURCE OF FUNDS</b>	<b>FUNDING REQUEST</b>	<b>FUNDING RECOMMENDATION</b>
Loan	\$150,000	\$ 0
Grant	<u>350,000</u>	<u>350,000</u>
Total	<u><b>\$500,000</b></u>	<u><b>\$350,000</b></u>
<b>USES OF FUNDS</b>		
Smart Growth Code & Zoning Audit and Specific Plan and EIR	\$300,000	\$300,000
Phase I Environmental Assessment	50,000	50,000
Pre-Development Loan Pool	<u>150,000</u>	<u>0<sup>(a)</sup></u>
Total	<u><b>\$500,000</b></u>	<u><b>\$350,000</b></u>

<sup>(a)</sup> No specific costs cut identified at this time. The City asserts that it can proceed with the project without the loan funding.

**CONDITIONS OF FUNDING**

---

- Resolution of governing board authorizing the Applicant's participation in the SCGL Program.
  - Confirming documentation acceptable to Staff of proof of any funds from other sources necessary to complete the project.
  - Planning consultant(s) must show experience in planning, urban design and infill development acceptable to Staff.
  - Other conditions, as appropriate, identified by Staff prior to, or after, funds disbursement.
- 

**PROJECT STATUS AS OF DECEMBER 31, 2008**

---

The City of Compton has been working diligently in conjunction with the USC Center for Economic Development and Blodgett/Baylosis Associates in drafting the specific plan and EIR. The Smart Growth Code and Zoning Audit was completed during the last quarter of 2008 in which recommendations were developed as to how codes might be amended to facilitate infill development and mixed use or higher density developments that promote community economic development. In addition, a Strategic Growth Assessment was completed that examined all obstacles and opportunities that would prevent or help the City achieve both short and long-term results from smart-growth efforts. The feasible recommendations were then incorporated into the draft specific plan.

A scoping meeting was held with the Planning and Redevelopment Department Staff and the USC consultant team to evaluate proposals submitted by various developers for the redevelopment of the Brickyard Site. In addition, senior City staff and elected officials held a meeting with a potential developer regarding a business campus concept for the site. The draft Specific Plan is in outline form and goals for zoning codes and development standards have been identified. Land-use plan alternatives are in draft form and are scheduled to be completed in late February.

SCGL Disbursements to date total \$52,614.85 (15.03% of grant award).

# FORT BRAGG



---

## APPLICANT INFORMATION

---

**APPLICANT:** City of Fort Bragg

---

## PROJECT INFORMATION

---

**PROJECT NAME:** SUSTAINABLE COMMUNITY SPECIFIC PLAN FOR THE GEORGIA-PACIFIC MILL SITE

**PROJECT LOCATION:** 500 acres within the City of Fort Bragg

**PROJECT DESCRIPTION:** Develop a specific plan for revitalization of a 425-acre former Georgia-Pacific lumber mill site.

The City of Fort Bragg is seeking planning funds to create a specific plan for the redevelopment, and revitalization of a 425-acre former Georgia-Pacific lumber mill site. The site is bordered on the west by the Pacific Ocean, on the north by McKerricher State Park (Glass Beach) and on the east by a mix of low-income residential and commercial areas and Highway One. The property was used for the storage and processing of timber for over 100 years. The mill was permanently closed in 2002 and resulted in the loss of over a thousand jobs.

Currently, the abandoned mill site is subject to a cleanup order by the Department of Toxics and Substance Control (DTSC) and a site investigation is in process to determine the types and extent of soil and groundwater contamination. The mill site represents an opportunity for Fort Bragg to revitalize and redevelop residential, commercial, environmental and economic growth around “the only significant undeveloped piece of property within the City limits.” The mill site represents the City’s future for the development of affordable housing, mixed-use projects, and retail and commercial development.

SCGL funds will be used to assist the City in a five phase planning process to revitalize the former mill site.

**Phase I: Understanding the Specific Plan Area** - this includes refining the scope of work, preparing land use and design materials, and preparing an economic and market analysis;

**Phase II: Refining the Vision for the Mill Site** – includes a conceptual land use plan, vision, economic development strategy, community involvement workshops, and fiscal impact analysis;

**Phase III: Completing and Implementing the Plan** – includes the preparation of the final specific land use plan, and City Council public hearings;

**Phase IV: Program Environmental Impact Report (EIR)** – includes preparation of a draft and final EIR and;

## CITY OF FORT BRAGG Continued

**Phase V: Post Specific Planning** – includes implementing General Plan amendments and local coastal program amendment, and a Mill Pond restoration plan.

---

### **ACHIEVING SUSTAINABLE DEVELOPMENT**

---

The resulting strategies developed from Fort Bragg’s specific plan will include:

- *Economic development strategies* that provide principles and concepts for re-zoning vacant industrial land parcels for job-generating commercial uses, and affordable residential housing.
  - *Transit Strategies* that reduce reliance on private vehicles through the development of a commuter Class One bicycle lane through the center of the mill site, development of the coastal trail connecting Fort Bragg to the north coast, and the development of a pedestrian-friendly connection from downtown to the coast.
  - *Pollution control strategies* that ensure that the mill site contamination is cleaned up to levels that accommodate future land uses, installation of a storm water management system to reduce run-off, and restoration of the Mill Pond to a natural drainage system.
- 

### **DISTINGUISHING STRENGTHS**

---

For a small community, this project represents a comprehensive planning strategy for smart and sustainable growth and development with strong infill, land use, transportation, and housing themes. This project has broad applicability to other small cities that are economically dependent on a single large industrial employer and the challenges that it faces when that employer closes its operations.

---

### **SOURCES AND USES OF SCGL FUNDS**

---

The specific use of SCGL funds includes:

- Preparation of a land use plan and community involvement framework and materials;
- An Environmental Impact Report (EIR);
- Amendments to the General Plan and other technical review documents; and
- Community outreach and marketing efforts.

CITY OF FORT BRAGG Continued

<b>SOURCE OF FUNDS</b>	<b>FUNDING REQUEST</b>	<b>FUNDING RECOMMENDATION</b>
Loan	\$149,957	\$ 0
Grant	<u>350,000</u>	<u>350,000</u>
Total	<u><b>\$499,957</b></u>	<u><b>\$350,000</b></u>
 <b>USES OF FUNDS</b>		
Preparation of land use plan Strategic Action Plan/ General Plan Revisions	\$319,852	\$319,852 <sup>(a)</sup>
EIR	164,105	30,148
Supplies and other costs	<u>16,000</u>	<u>0</u>
Total	<u><b>\$ 499,957</b></u>	<u><b>\$350,000</b></u>

<sup>(a)</sup> No specific costs cut identified at this time. The City asserts that it can proceed with the project without the loan funding.

---

**CONDITIONS OF FUNDING**

---

- Resolution of governing board authorizing the Applicant's participation in the SCGL Program.
- Confirming documentation acceptable to Staff of funds from other sources necessary to complete the Project.
- Planning consultant(s) must show experience in planning, urban design, and infill development acceptable to Staff.

Other conditions, as appropriate, identified by staff prior to, or after, funds disbursement.

---

**PROJECT STATUS AS OF DECEMBER 31, 2008**

---

The Georgia-Pacific Corporation, the owner of the property, has borne the costs of the project thus far including the development of the land-use plan/strategic plan and the implementation of the Community Participation Program. The City has conducted two community meetings regarding the Mill Site project and expects to have two more meetings in the near future.

The City of Fort Bragg has prepared an Environmental Impact Report (EIR) and a Request for Proposal (RFP) for the project in order to hire the environmental consultant team which will complete the environmental review of the project. The anticipated release of the RFP will be in March 2009.

CITY OF FORT BRAGG Continued

SCGL Disbursements to date total \$0 (0% of grant award). The City of Fort Bragg proposes to work with SCGL staff to identify other areas where reallocating these funds may help to augment the sustainable features of the Specific Plan should Georgia Pacific continue to fund the bulk of the project.



# LIVINGSTON

---

## APPLICANT INFORMATION

---

**APPLICANT:** City of Livingston

---



## PROJECT INFORMATION

---

**PROJECT NAME:** LIVINGSTON COURT THEATER PROJECT

**PROJECT LOCATION:** Downtown/620 Main Street

**PROJECT DESCRIPTION:** Rehabilitation of the Court Theater, a vacant building in the commercial district.

The City of Livingston, located in the San Joaquin Valley, is seeking funds to rehabilitate and renovate the Court Theater, a vacant building located along Main Street in the City's downtown commercial district. The Court Theater was originally designed and built in 1946 and served as the City's entertainment focal point until its closure in 1977. At present time, the abandoned building has deteriorated and fallen into a state of disrepair.

The main objective of the project is to convert the existing 1946 movie theater into a multi-use Dinner Theater and Performing Arts Center of approximately 8,000 square feet, and flanked by two-story commercial buildings totaling approximately 12,000 square feet. The renovation will include the movie theater and seating along with a stage for live theater performances. The commercial buildings will feature office space that will be available to local private and public service agencies centralizing essential services for the residents of Livingston and surrounding communities. The SCGL funds will be used to assist the City in paying for a portion of the construction and renovation of this historical building.

---

## ACHIEVING SUSTAINABLE DEVELOPMENT

---

The resulting strategies from Livingston's restoration of the Court Theater will promote economic development by establishing shopping, office space, services, and entertainment venues that are in close proximity to housing. Thus, creating a revitalized area that will become the economic anchor of downtown Livingston. The project serves as an ideal example of infill development because it entails creating new development on vacant lots, renovation of underutilized buildings, and the rehabilitation of historic buildings for new uses. Livingston is located within the Merced County Enterprise Zone, which makes it attractive to businesses that are looking for incentives to start a business there. The main bus line also has a stop directly in front of the Court Theater, which makes it convenient for residents and visitors to use public transportation to get to the theater.

CITY OF LIVINGSTON Continued

---

**DISTINGUISHING STRENGTHS**

---

This project is applicable to any Central Valley community that suffers from economic hardship and is plagued by blight created by abandoned or underutilized buildings. The project puts to use a structure that has been inoperable for 30 years. The building has steadily deteriorated since its closure in 1977. This project would put an end to blight and restore a local treasure, reviving a significant piece of Livingston’s history.

While the project itself constitutes infill development, it will also promote infill development in an area of town that has declined in recent decades. Rather than building outward, new businesses will have incentive to establish themselves at the town’s center, near a thriving entertainment and commercial hub.

---

**SOURCES AND USES OF SCGL FUNDS**

---

The specific use of SCGL funds includes paying a portion of the construction and renovation of the Court Theater building.

<b>SOURCE OF FUNDS</b>	<b>FUNDING REQUEST</b>	<b>FUNDING RECOMMENDATION</b>
Loan	\$ 0	\$ 0
Grant	<u>350,000</u>	<u>350,000</u>
Total	<u><b>\$350,000</b></u>	<u><b>\$350,000</b></u>
<b>USES OF FUNDS</b>		
Construction and Renovation	\$350,000	\$350,000
Total	<u><b>\$350,000</b></u>	<u><b>\$350,000</b></u>

---

**CONDITIONS OF FUNDING**

---

- Resolution of governing board authorizing the Applicant’s participation in the SCGL Program.
- Confirming documentation acceptable to Staff of proof of any funds from other sources necessary to complete the project.
- Other conditions, as appropriate, identified by Staff prior to, or after, funds disbursement.

CITY OF LIVINGSTON Continued

---

**PROJECT STATUS AS OF DECEMBER 31, 2008**

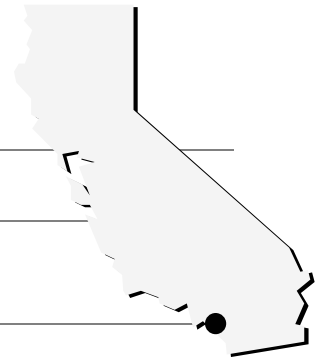
---

The City of Livingston has been working with an architect to revise construction documents and make revisions based on recommendations received from the Building Department. The City Engineer is in the process of adjusting the lot line to extend the building area into an alley, and working with the Project Engineer in the relocation of public utilities such as water, sewer, and electricity lines. Once the lot line adjustment is completed, the City will be ready to competitively bid the project for construction.

The City of Livingston needs to secure additional funding of approximately \$5-6 million before construction begins. Due to the uncertain economic times, the City has not been able to secure the additional funding needed to start the project. It is anticipated that once the financing is secured the project will continue in three phases of development.

SCGL Disbursements to date total \$0 (0% of grant award).

# LOS ANGELES



---

## APPLICANT INFORMATION

---

**APPLICANT:** City of Los Angeles

---

## PROJECT INFORMATION

---

**PROJECT NAME:** CORNFIELD/ARROYO SECO SPECIFIC PLAN

**PROJECT LOCATION:** Cornfields/Arroyo Seco

**PROJECT DESCRIPTION:** Sustainability enhancements to the Cornfields/Arroyo Seco Specific Plan

The City of Los Angeles is seeking planning funds to create sustainability enhancements to a 400 acre area, located north of downtown Los Angeles, that includes a new State Historic Park, two light-rail stations, a significant industrial neighborhood, a public housing project, the Los Angeles River and the I-5 freeway. The proposed enhancements include development of river-related restoration opportunities to promote best land practices and uses, development of a multi-modal standard for the plan area encouraging innovative parking strategies and an eco-business development and job assessment to identify potential business, job, and educational opportunities.

---

## ACHIEVING SUSTAINABLE DEVELOPMENT

---

The end result will be a specific plan that will include:

- *Pollution reduction strategies* that will reduce storm water runoff contamination to the Los Angeles river, reduction of transportation related pollution, and promoting green businesses.
- *Transit strategies* that promote alternative transportation options such as public transportation, pedestrian and bicycle-friendly areas, multi-modal parking to allow for greater access and mobility, and providing affordable housing at higher densities.
- *Economic Development strategies* that will address promoting more businesses within the area, which will in turn increase the number of jobs in the area, helping to alleviate some of the strain of high poverty and unemployment of area residents. Also being addressed is the balance of affordable housing related to the number of jobs available.

CITY OF LOS ANGELES Continued

---

**DISTINGUISHING STRENGTHS**

---

For an established community with limited resources, this project represents a comprehensive planning strategy for sustainable growth and development with strong high density land use, transportation, pollution reduction and economic revitalization themes. The standards and enhancements used in this project can be used as a model for other high poverty, urbanized areas that are experiencing underutilized infrastructure, pollution, and transportation issues.

---

**SOURCES AND USES OF SCGL FUNDS**

---

The specific use of SCGL funds includes:

- Assessment and analysis – Analysis of development of river-related restoration opportunities, conducting a green roofs assessment of existing buildings, establishing a storm water management standard, development of a multi-modal standard for the plan area, and eco-business development and job assessment.
- Program promotion and marketing.
- Meetings.

<b>SOURCE OF FUNDS</b>	<b>FUNDING REQUEST</b>	<b>FUNDING RECOMMENDATION</b>
Loan	\$ 0	\$ 0
Grant	<u>350,000</u>	<u>350,000</u>
Total	<b><u>\$350,000</u></b>	<b><u>\$350,000</u></b>
<b>USES OF FUNDS</b>		
Personnel – hiring of a Professional Student Worker	\$ 25,000	\$ 25,000
Contractual – Assessment and Analysis	300,000	300,000
Program promotion	15,000	15,000
Meetings	<u>10,000</u>	<u>10,000</u>
Total	<b><u>\$350,000</u></b>	<b><u>\$350,000</u></b>

---

**CONDITIONS OF FUNDING**

---

- Resolution of governing board authorizing the Applicant’s participation in the SCGL Program.

## CITY OF LOS ANGELES Continued

- Confirming documentation acceptable to Staff of proof of any funds from other sources necessary to complete the project.

Other conditions, as appropriate, identified by Staff prior to, or after funds disbursement.

---

### **PROJECT STATUS AS OF DECEMBER 31, 2008**

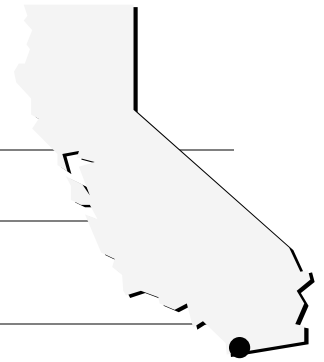
---

The City of Los Angeles is utilizing the SCGL grant to create sustainability enhancements to its Cornfield Arroyo Seco Specific Plan. The draft Specific Plan has been prepared and represents the input of multiple stakeholders from five public workshops as well as technical analysis for the sustainability enhancements that were developed by the consultant team, Arup North America Ltd. Taking additional feedback into account, a second draft is scheduled to be released in early March 2009.

The Project is on schedule, and it is anticipated that the plan will move forward for approval to the City Planning Commission by the end of 2009.

SCGL Disbursements to date total \$16,760.46 (20.9% of grant award).

# SAN DIEGO



---

## APPLICANT INFORMATION

---

**APPLICANT:** City of San Diego

---

## PROJECT INFORMATION

---

**PROJECT NAME:** **BARRIO LOGAN COMMUNITY PLAN AND ZONING PROGRAM UPDATE**

**PROJECT LOCATION:** Barrio Logan – Community Plan Area

**PROJECT DESCRIPTION:** Create a planning and zoning update in Barrio Logan, including transportation and infill plans.

The City of San Diego has been awarded planning funds to conduct a comprehensive planning and zoning update in the community of Barrio Logan, located south of the downtown area. The specific plan will address the challenges and issues facing the community that include land use incompatibilities, significant air-borne and water-borne pollution and transportation deficiencies.

The revised Barrio Logan Community Plan will offer policy direction in the areas of urban form, neighborhood character, historic preservation, public facilities, and equitable development while keeping the needs of its residents at the forefront.

---

## ACHIEVING SUSTAINABLE DEVELOPMENT

---

The resulting strategies developed from Barrio Logan’s Community specific plan will reduce pollution hazards and the degradation of the environment by eliminating co-location hazards from incompatible land uses. A residential/industrial co-location and buffer study will be prepared to identify opportunities for employment uses and areas within Barrio Logan that are appropriate for locating workforce-housing opportunities while balancing the need to create a buffer between industrial and residential uses. The analysis will produce strategies which minimize land use conflicts.

---

## DISTINGUISHING STRENGTHS

---

For an established community with limited resources, this project represents a comprehensive planning strategy for sustainable growth and development with strong land use, transportation, community input, and economic revitalization themes. The project has broad applicability to similarly sized, resource-constrained communities in the state of facing significant land use issues and conflicts.

**SOURCES AND USES OF SCGL FUNDS**

---

The specific use of SCGL funds includes:

- Hiring of technical experts to identify, assess, and complete the updated community plan document, planned district ordinance regulations, local coastal program policies, and environmental impact report.
- Associated studies including traffic, urban design, economic and fiscal analysis, public facilities, and environmental studies prepared by the team of Consultants.

<b>SOURCE OF FUNDS</b>	<b>FUNDING REQUEST</b>	<b>FUNDING RECOMMENDATION</b>
Loan	\$ 150,000	\$ 0
Grant	<u>350,000</u>	<u>350,000</u>
Total	<u><b>\$ 500,000</b></u>	<u><b>\$350,000</b></u>
<b>USES OF FUNDS</b>		
Hiring of technical experts for the assessment & completion of specific plan, regulations, EIR and associated studies	\$350,000	\$350,000 <sup>(a)</sup>
Total	<u>150,000</u>	<u>0</u>
	<u><b>\$350,000</b></u>	<u><b>\$350,000</b></u>

<sup>(a)</sup> The City asserts that it has obtained additional funding sources and can proceed with the project without the loan funding.

---

**CONDITIONS OF FUNDING**

---

- Resolution of governing board authorizing the Applicant’s participation in the SCGL Program.
- Confirming documentation acceptable to Staff of proof of any funds from other sources necessary to complete the project.
- Planning consultant(s) must show experience in planning, urban design and infill development acceptable to Staff.

Other conditions, as appropriate, identified by Staff prior to, or after, funds disbursement.



**PROJECT STATUS AS OF DECEMBER 31, 2008**

---

The City of San Diego has held numerous Stakeholder Committee Meetings during the latter part of 2008 that included in depth discussions on transportation, historical resources, and economic prosperity in Barrio Logan. In addition, the City has completed work on the Barrio Logan Mobility Element Existing Conditions Report and the Economic Market Analysis. An Environmental Impact Report (EIR) Community Scoping Meeting is scheduled for February/March 2009.

The project is anticipated to be considered by decision-making bodies, including the Planning Commission, City Council, and Coastal Commission starting in October 2009.

SCGL Disbursements to date total \$0 (0% of grant award). The City anticipates it will draw on the grant award in late February 2009.

# WILLITS



---

## APPLICANT INFORMATION

---

**APPLICANT:** City of Willits

---

## PROJECT INFORMATION

---

**PROJECT NAME:** WILLITS WORKS ON WATER (W<sup>3</sup>) PROJECT

**PROJECT LOCATION:** City of Willits

**PROJECT DESCRIPTION:** Implement aspects of a water study plan to address and solve water shortages.

The City of Willits, population 5,073, was awarded planning funds to identify and implement aspects of a water study plan to solve water shortage issues. The City of Willits owns and operates the public water system and supplies potable water to residential, commercial, industrial and institutional customers within the City limits. Due to recent changes in hydrology and water use, the existing water infrastructure is insufficient to meet future demand.

The City plans to approach water issues with the Ahwahnee Water Principles, which provide a practical blueprint for sustainable land use practices that can improve the reliability and quality of water resources.

SCGL planning funds will be used to assist the City with the following four main project components: Rainwater harvesting demonstrations; demonstration of pond and bioswale run-off control on public land; a feasibility study and closed-system demonstration of greywater recovery; and community education and civic promotion strategies to promote water recovery.

---

## ACHIEVING SUSTAINABLE DEVELOPMENT

---

The resulting strategies developed from Willits' water study planning approach are anticipated to set a model framework for dealing with water shortages and implementing sustainable land-use practices via the Ahwahnee Water Principles. The reduction of pollution by preventing water runoff through rainwater collection systems, bioswales and ponds, will help with the promotion of infill development, economic development, and higher density land use. Once the water issue is resolved new development will be allowed.

---

## DISTINGUISHING STRENGTHS

---

The Willits W<sup>3</sup> Project represents a strategic, community based effort to address and solve a serious water shortage problem that many communities are dealing with. With the help of its partners, the City plans to develop a model and templates that will be available for other

## CITY OF WILLITS Continued

communities with similar water issues to use. The City will be working with a professional videographer to document the planning and implementation of this project, and this film will be available to serve as a valuable guide for other communities.

---

### **SOURCES AND USES OF SCGL FUNDS**

---

The specific use of SCGL funds includes:

- The establishment and hiring of a Water Conservation Coordinator (50% grant funded).
- The hiring of a Systems Development Contractor to carry out the design and construction of the proposed public demonstration sites.
- The hiring of a Greywater Consultant to conduct a Feasibility Study to assess soil types, water tables, and existing systems.
- Community outreach and marketing efforts, including travel and office supplies.

<b>SOURCE OF FUNDS</b>	<b>FUNDING REQUEST</b>	<b>FUNDING RECOMMENDATION</b>
Loan	\$ 0	\$ 0
Grant	<u>350,000</u>	<u>323,512</u>
Total	<b><u>\$350,000</u></b>	<b><u>\$323,512</u></b>
<b>USES OF FUNDS</b>		
Personnel	\$193,079	\$166,591 <sup>(A)</sup>
Greywater Consultant/ Systems Development Contractor	125,000	125,000
Program Promotion/ Other Expenditures	<u>31,921</u>	<u>31,921</u>
Total	<b><u>\$350,000</u></b>	<b><u>\$323,512</u></b>

<sup>(a)</sup> The City's request to fund a portion of the Community Development Director position is an ineligible cost because it is an existing position. This personnel cost and fringe benefits will continue to be covered by the City.

---

### **CONDITIONS OF FUNDING**

---

- Resolution of governing board authorizing the Applicant's participation in the SCGL Program.
- Confirming documentation acceptable to Staff of proof of any funds from other sources necessary to complete the Project.

## CITY OF WILLITS Continued

- The City will utilize an RFP process to select a qualified Consultant.

Other conditions, as appropriate, identified by staff prior to, or after, funds disbursement.

---

## **PROJECT STATUS AS OF DECEMBER 31, 2008**

---

The City of Willits utilized an RFP process to search for a qualified water conservation specialist in mid-2008, but was unable to find a qualified applicant to fill the position. In the interim, the City hired an acting water conservation specialist to work on the project and readvertised the position. The City is very encouraged by the response it has received and hopes to fill the position with a qualified applicant by late February 2009.

There are three sites in which the City is building and demonstrating rainwater harvesting systems which include the Brookside Elementary School site, the WISC Rainwater catchment system site, and the WISC swales and ponds site. These sites are in various stages of construction and once completed the demonstrations will be videotaped and available for other communities to replicate.

In October, 2008, the first residential Rainwater catchment and Greywater System Demonstration took place. The demonstration included two residential raincatchment systems with storage tanks and irrigation systems as well as a Greywater harvesting system that served to irrigate both landscaping and a vegetable garden. It was estimated that the demonstration was attended by about 60 members of the community.

SCGL Disbursements to date total \$0 (0% of grant award). It is anticipated that the first disbursement will occur in late February or early March 2009.

Attachment A

<b>2002 SCGL Awardees</b>			
<b>Awardee</b>	<b>Award</b>	<b>Project Description</b>	<b>Status</b>
Los Angeles	\$350,000	Pedestrian Link Project	Project Completed 2007
Oakland	\$350,000	Transit Village Studies	Project Completed 2006
Concord	\$93,121	County-wide Planning Process	Project Completed 2003
Citrus Heights	\$320,000	Infill Development Database	Project Completed 2005
Santa Cruz	\$350,000	Infill Development Program	Project Completed 2007
Riverside	\$300,000	Infill Incentive Program	Project Completed 2006
San Gabriel	\$328,500	Specific Plan	Project Completed 2007
Fresno	\$316,337	Train Station Restoration	Project Completed 2004
Union City (G)	\$350,000	Transit Village Rail Study	Project Completed 2005
Union City (L)	\$150,000	Transit Village Rail Study	Project Completed 2005
Lancaster	\$300,000	Infrastructure Studies	Project Completed 2005
Bakersfield	\$143,600	Sustainable Development Strategy	Project Completed 2004
Sacramento	\$300,000	Infrastructure & Design Plans	Project Completed 2007
Redding	\$160,000	Road Construction/Pedestrian Access	Project Completed 2006
Truckee	<u>\$350,000</u>	Truckee Railyard Development	Project Completed 2007
<i>Total</i>	<b>\$4,161,558</b>		